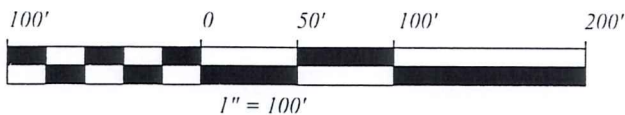


J W Daniel & Associates, Inc.
101 North Center Street
Newton Falls, Ohio 44444
Job No. 03187 October, 2003
Rev. 3-29-04


Graphic Scale



Map of Survey
for
J. and K. Parisi

Lot 8
Thompson Township
Gauga County, Ohio

- 5/8" x 30" rebar set capped "J W Daniel"
- Iron pin found
- 1" iron pi foound in Monument box



E. Blaskis
O.R. 565 - 1193
30-006400

30-095826

E. Blaskis
565 - 1193

Parcel 1
1.0000 Acres

30-006400

S 89°27'30" W
175.00'

30-095552
(0.6233 Ac.)

30-095551
(1.3764 Ac.)

Parcels 1 and 2
2.9997 Acres Total

Parcel 2
1.9997 Acres

J. and K. Parisi
1513 - 990

R. Kashien, C. Hauser,
M. Benyak and M. Newton
O.R. 1454 - 855

E. Blaskis 565 - 1193
30-006400

Deeds of record:
1513 - 990 to J. and K. Parisi
and 565 - 1193 to E. Blaskis.
Bearings are to an assumed meridian
and are used to denote angle only.

The portion of this map shown as
Parcel 1 and Parcel 2 was surveyed
in accordance with the provisions of
chapter 4733-37 of the Ohio
Administrative Code.

I hereby certify that I have surveyed
the two parcels shown hereon and
that the same is true and correct to
the best of my ability.

Jerry W. Daniel 3-30-04
Jerry W. Daniel P.S. No. 6222

SURVEY PLAT & LEGAL DESCRIPTION
APPROVED PER R.C. 315.251

PAK 4/15/04
OFFICE OF THE
GEAUGA COUNTY ENGINEER



Lot 8
Lot 17

S 88°58'00" W 59.78' S 89°42'58" W 115.22'

848.37'

Thompson Road 60' R/W

THO 00168

Parisi
Pick up date
4114104
30-095826
Vol 1725 Pg 603

THO-00168
J. W. DANIEL & ASSOCIATES, INC.

SURVEYING & MAPPING

101 NORTH CENTER STREET
NEWTON FALLS, OH 44444
(330) 872-1544

Description of Land
for
J. and K. Parisi

Parcel 1

Situated in the Township of Thompson, County of Geauga and State of Ohio, and known as being part of Lot 8 in said township, and further bounded and described as follows:

Beginning at a point on the centerline of Thompson Road at the southeast corner of land conveyed to J. and K. Parisi by deed recorded in Volume 1513, Page 990 of Geauga County Record of Deeds, said point being South 89°42'58" West, a distance of 848.37 feet from the intersection of the centerline of said Thompson Road with the line between said Lot 8 and Lot 17 and North 89°42'58" East, a distance of 115.22 feet from a 1" iron pin found in a monument box;

thence North 0°39'45" West, along said east line of Parisi's land, a distance of 498.00 feet to an iron pin set at the northeast corner thereof and the TRUE PLACE OF BEGINNING for the parcel herein described:

thence South 89°27'30" West, along the north line of said Parisi's land, a distance of 175.00 feet to an iron pin set on the east line of land conveyed to R. Kashien, C. Hauser, M. Benyak and M. Newton by deed recorded in Volume 1454, Page 855 of Geauga County Official Records;

thence North 0°39'45" West, along said east line of Kashien, Hauser, Benyak and Newton's land, a distance of 248.92 feet to an iron pin set;

thence North 89°27'30" East, a distance of 175.00 feet to an iron pin set;


thence South 0°39'45" East, a distance of 248.92 feet to a point and the true place of beginning and containing therein 1.0000 acres of land as surveyed in October, 2003 by Jerry W. Daniel, Registered Surveyor No. 6222.

Deed of record: 565 - 1193 to E. Blaskis.

Bearings are to an assumed meridian and are used to denote angles only
Iron pins set are 5/8" x 30" rebar capped "J W Daniel".

SURVEY PLAT & LEGAL DESCRIPTION
APPROVED PER R.C. 315.251
PAK 41509
OFFICE OF THE
GEAUGA COUNTY ENGINEER

Jerry W. Daniel
3-30-104



J. W. DANIEL & ASSOCIATES, INC.

SURVEYING & MAPPING

101 NORTH CENTER STREET
NEWTON FALLS, OH 44444
(330) 872-1544

Description of Land for J. and K. Parisi

Parcel 1 and 2 combined

Situated in the Township of Thompson, County of Geauga and State of Ohio, and known as being part of Lot 8 in said township, and further bounded and described as follows:

Beginning at a point on the centerline of Thompson Road at a southwest corner of land conveyed to E. Blaskis by deed recorded in Volume 565, Page 1193 of Geauga County Official Records, said point being South 89°42'58" West, a distance of 848.37 feet from the intersection of the centerline of said Thompson Road with the line between said Lot 8 and Lot 17 and North 89°42'58" East, a distance of 115.22 feet from a 1" iron pin found in a monument box;

thence South 89°42'58" West, along said road centerline, a distance of 115.22 feet to a 1" iron pin found in a monument box at an angle point;

thence South 88°58'00" West, continuing along said road centerline, a distance of 59.78 feet to a point at the southeast corner of land conveyed to R. Kashien, C. Hauser, M. Benyak and M. Newton by deed recorded in Volume 1454, Page 855 of Geauga County Official Records;

thence North 0°39'45" West, along said east line of Kashien, Hauser, Benyak and Newton's land, and passing over an iron pin set at 30.00 feet, and an iron pin set at 498.00 feet, a distance of 746.92 feet to an iron pin set;

thence North 89°27'30" East, a distance of 175.00 feet to an iron pin set;

thence South 0°39'45" East, and passing over a iron pins set at 248.92 feet, and at 716.92 feet, a distance of 746.92 feet to a point and the true place of beginning and containing therein 3.9997 acres of land (1.3764 acres from P.P. # 30-095551, 0.6233 acres from P.P. # 30-095552 and 1.0000 acres from P.P. # 30-006400) as surveyed in October, 2003 by Jerry W. Daniel, Registered Surveyor No. 6222.

Deeds of record: 1513-990 to J. and K. Parisi and O.R. 565-1193 to E. Blaskis. Bearings are to an assumed meridian and are used to denote angles only. Iron pins set are 5/8" x 30" rebar capped "J W Daniel".

SURVEY PLAT & LEGAL DESCRIPTION
APPROVED PER R.C. 315.251

RAK. 4/5/04

OFFICE OF THE
GEAUGA COUNTY ENGINEER

Jerry W. Daniel
3-30-'04

